

SDC RESOURCES LLC
12220 Schoenemann Rd
Carmine, Texas 78932
Phone: 281-788-3507
Email: scoe0904@gmail.com

January 23, 2025

US Department of Interior
Adjudication Department
Bureau of Ocean Energy Management
Regulation and Enforcement
1201 Elmwood Park Blvd.
New Orleans, LA 70123-2394

Re: Assignment of Overriding Royalty Interest
OCS-G 27982
Block 834, Ewing Bank Area
OCS-G 33707
Block 835, Ewing Bank Area
OCS-G 33140
Block 790, Ewing Bank Area
Offshore Louisiana

Gentlemen:

Enclosed is the following document for your further handling and approval:

Document:	Assignment of Overriding Royalty Interest
Assignor:	Scott D. Coe and Rosanne Coe
Assignee:	SDC Resources LLC
Interest Assigned:	0.000375
Paygov Tracking ID:	\$114.00: 27L25ARN
Agency Tracking ID:	769442848053
Document Classification:	Non Required Filing
Number of Originals:	Two (2)

I am enclosing four (4) original documents, which is one (1) original for each Non Required Lease File and one (1) original to be stamped, or approved and returned to my attention at the letterhead address above.

If you have any questions, comments or require additional information, please contact me.

Yours truly,
SDC RESOURCES LLC



Scott D. Coe
Member

and Scott D. Coe and Rosanne A. Coe et al, signed August 13, 2018, dated effective August 1, 2010, and as recorded in File Number 2018-00003140, Book 1401, Page 730, Plaquemines Parish, Louisiana.

7. Act of Correction and Clarification between Ridgewood Energy O Fund, LLC, Scott D. Coe and Rosanne A. Coe et al, signed August 10, 2018, signed August 10, 2018, dated effective August 1, 2010, and recorded in File Number 2018-00003139, Book 1401, Page 712, Plaquemines Parish, Louisiana.


This Assignment and all of the terms and provisions hereof shall be binding upon and shall inure to the benefit of the parties hereto and their respective heirs, successors and assigns


TO HAVE AND TO HOLD, the Assigned Premises unto the said Assignee, their successors and assigns, forever, subject to the conditions above stated and in accordance with the terms and provisions of the Lease, and amendments thereto.


IN WITNESS WHEREOF, this instrument is executed this the 23rd day of January, 2025, but effective January 1, 2025.

“ASSIGNORS”

WITNESSES to both signatures:

Signature: 
Printed Name: WENDY YATES

Signature: 
Printed Name: Jill Landry



Scott D. Coe



Rosanne Coe

STATE OF TEXAS §

COUNTY OF WASHINGTON §

This instrument was acknowledged before me on the 23rd day of January, 2025, by Scott D. Coe.






Notary Public, State of Texas


[SEAL]

STATE OF TEXAS §

COUNTY OF WASHINGTON §

This instrument was acknowledged before me on the 23rd day of January, 2025, by Rosanne A. Coe.





Notary Public, State of Texas

[SEAL]

EXHIBIT "A"

Attached to and made a part of that Assignment of Overriding Royalty Interest from Scott D. Coe, as Assignor, to SDC Resources LLC, as Assignee, dated effective January 1, 2025.

Leases

Oil and Gas Lease dated effective July 1, 2006, bearing Serial No. OCS-G 27982, granted by the United States of America, as Lessor, in favor of Walter Oil & Gas Corporation, as Lessee, covering all of Block 834, Ewing Bank, OCS Official Protraction Diagram, NH 15-2, limited to the SW/4NW/4; S/2SE/4NW/4; N/2N/2SW/4 of Block 834, Ewing Bank, as to those depths from 9,701' to 99,999' SSTVD (the "EW 834 Deep Operating Rights").

Oil and Gas Lease dated effective July 1, 2006, bearing Serial No. OCS-G 27982, granted by the United States of America, as Lessor, in favor of Walter Oil & Gas Corporation, as Lessee, covering all of Block 834, Ewing Bank, OCS Official Protraction Diagram, NH 15-2, limited to the E/2; N/2NW/4; N/2SE/4NW/4; S/2SW/4; S/2N/2SW/4 of Block 834, Ewing Bank, as to all depths (the "EW 834 Record Title").

Oil and Gas Lease dated effective July 1, 2006, bearing Serial No. OCS-G 27982, granted by the United States of America, as Lessor, in favor of Walter Oil & Gas Corporation, as Lessee, covering all of Block 834, Ewing Bank, OCS Official Protraction Diagram, NH 15-2, limited to the SW/4NW/4; S/2SE/4NW/4; N/2N/2SW/4 of Block 834, Ewing Bank, as to those depths from the surface down to 8,600' SSTVD (the "Shallow EW 834 Operating Rights").

Oil and Gas Lease dated effective May 1, 2010, bearing Serial No. OCS-G 33707, granted by the United States of America, as Lessor, in favor of Walter Oil & Gas Corporation, as Lessee, covering all of Block 835, Ewing Bank, OCS Official Protraction Diagram, NH 15-12 ("OCS-G 33707").

Oil and Gas Lease dated effective July 1, 2009, bearing Serial No. OCS-G 33140, granted by the United States of America, as Lessor, in favor of Noble Energy, Inc., as Lessee, covering all of Block 790, Ewing Bank, OCS Official Protraction Diagram, NH 15-2, INsofar AND ONLY INsofar as to the SW/4SW/4; S/2SE/4SW/4; S/2SW/4SE/4; and NW/4SE/4SW/4 of Block 790, Ewing Bank, as to those depths from the surface down to 26,000' SSTVD (the "Shallow EW 790 Depths").

After Recording Return To:

SDC Resources LLC
12220 Schoenemann Road
Carmine, TX 78932

** End of Exhibit "A" **